

A46 Coventry Junctions (Walsgrave) Scheme Number: TR010066

6.2 Environmental Statement Figures Figures 11.1 - 11.8

APFP Regulation 5(1)(a)

Planning Act 2008

Infrastructure Planning (Applications: Prescribed
Forms and Procedure) Regulations 2009

Volume 6

November 2024

Infrastructure Planning

Planning Act 2008

**The Infrastructure Planning
(Applications: Prescribed Forms and
Procedure) Regulations 2009**

A46 Coventry Junctions (Walsgrave)
Development Consent Order 202[x]

ENVIRONMENTAL STATEMENT FIGURES
Figures 11.1 - 11.8

Regulation Number	Regulation 5(2)(a)
Planning Inspectorate Scheme Reference	TR010066
Application Document Reference	TR010066/APP/6.2
Author	A46 Coventry Junctions (Walsgrave) Project Team, National Highways

Version	Date	Status of Version
Rev 0	November 2024	Application Issue

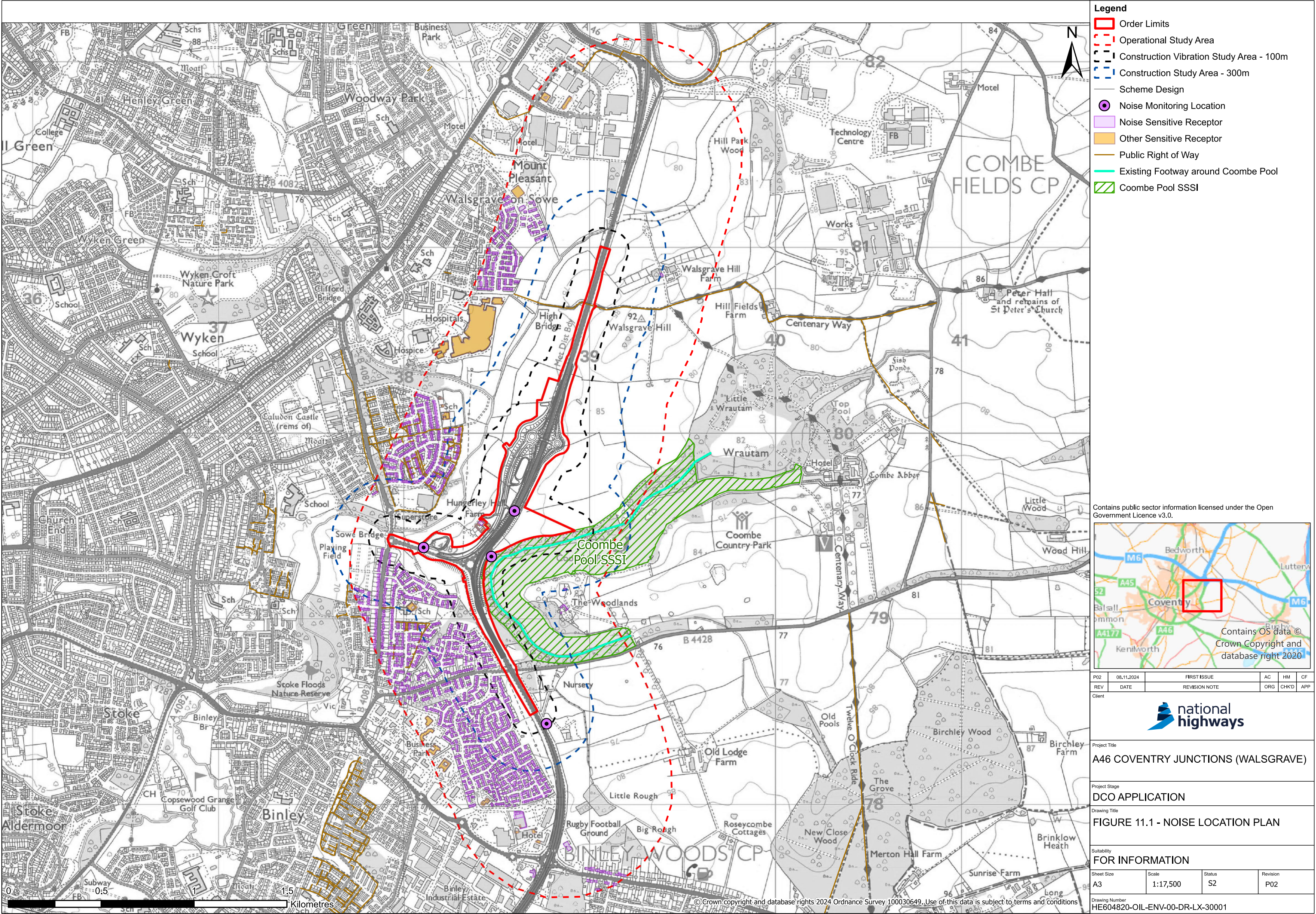
CONTENTS

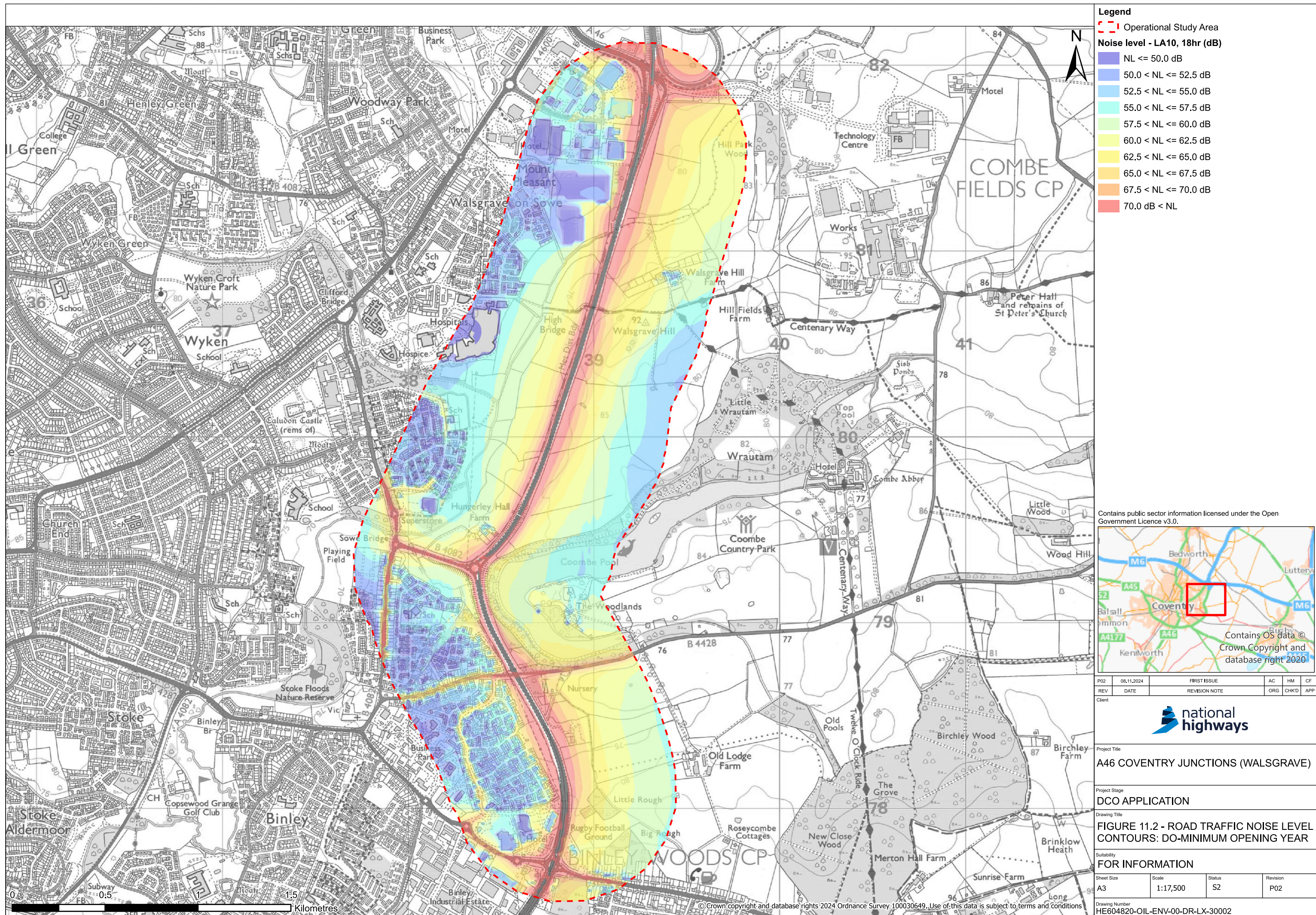
1.	Environmental Statement Figures	2
----	---------------------------------------	---

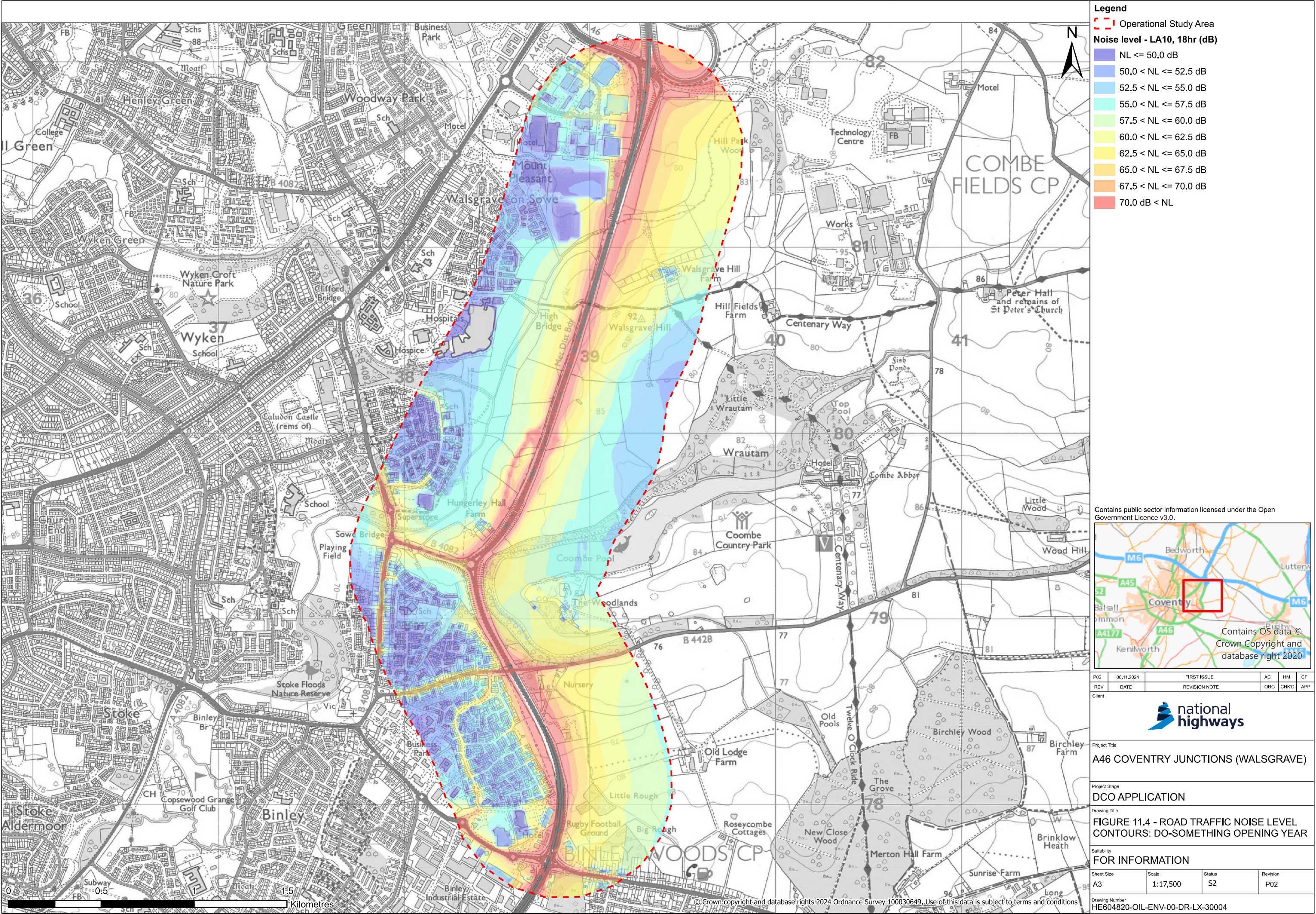
1. Environmental Statement Figures

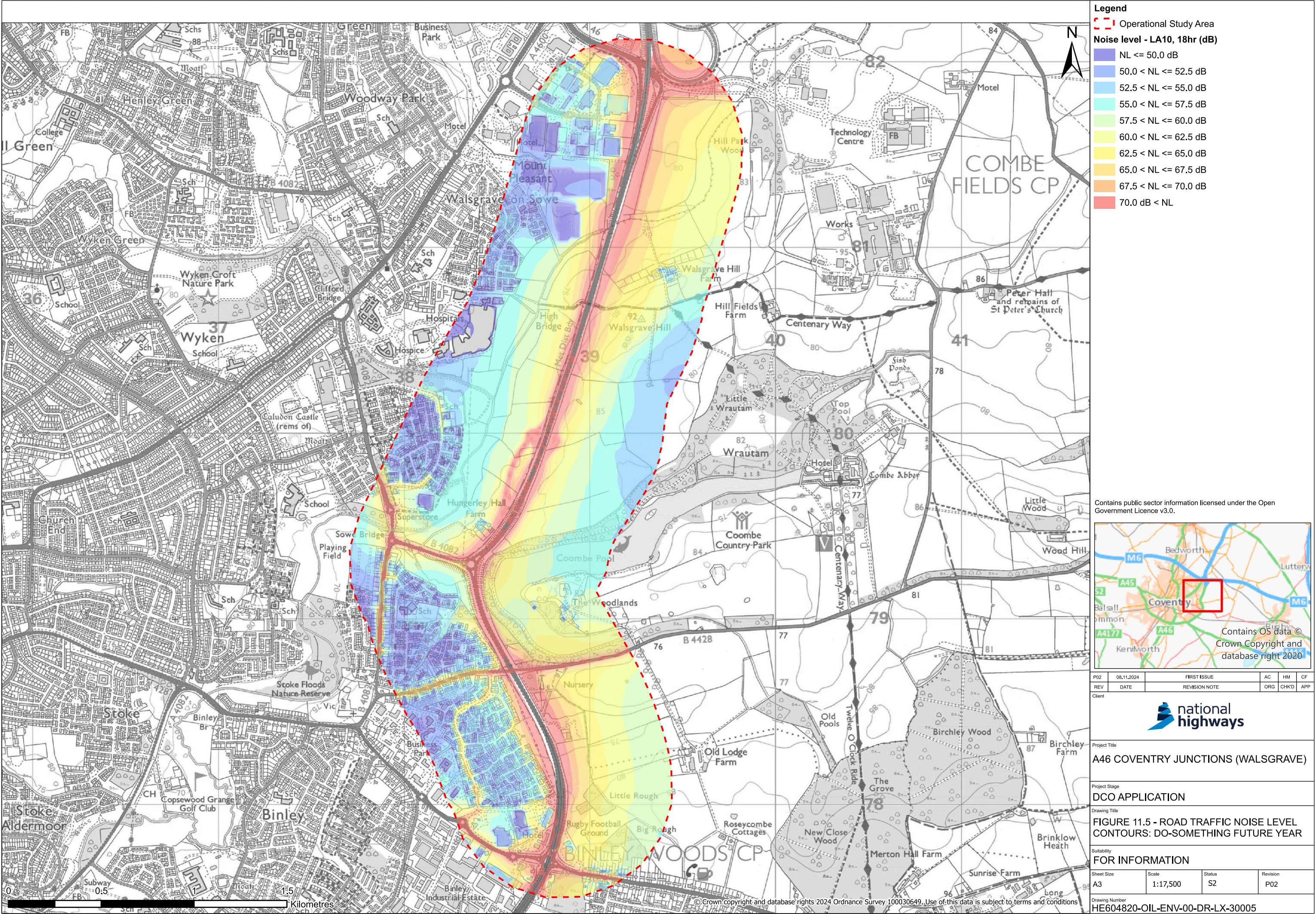
1.1.1. This document contains the following figures:

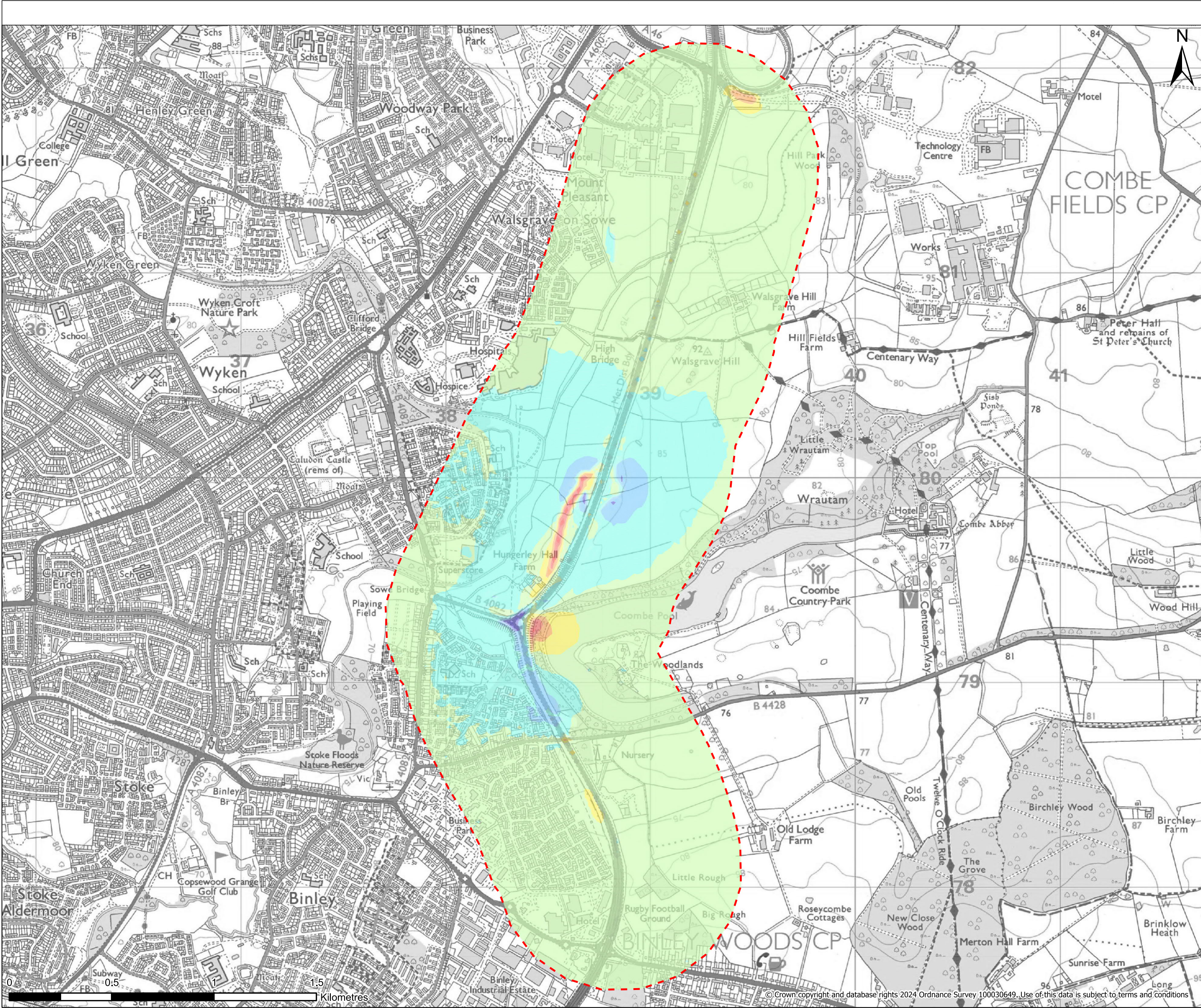
Figure	Figure Name
11.1	Noise location plan
11.2	Road traffic noise level contours: Do-Minimum Opening Year
11.3	Road traffic noise level contours: Do-Minimum Future Year
11.4	Road traffic noise level contours: Do-Something Opening Year
11.5	Road traffic noise level contours: Do-Something Future Year
11.6	Noise difference contour: Long-term noise change without the Scheme
11.7	Noise difference contour: Short-term noise change with the Scheme
11.8	Noise difference contour: Long-term noise change with the Scheme











Legend
 Operational Study Area
Noise difference
 ND <= -5.0 dB
 -5.0 < ND <= -3.0 dB
 -3.0 < ND <= -1.0 dB
 -1.0 < ND <= 1.0 dB
 1.0 < ND <= 3.0 dB
 3.0 < ND <= 5.0 dB
 5.0 < ND

Contains public sector information licensed under the Open Government Licence v3.0.

Contains OS data © Crown Copyright and database right 2020

P02	08.11.2024	FIRST ISSUE	AC	HM	CF
REV	DATE	REVISION NOTE	ORG	CHKD	APP
Client					

national highways

Project Title

A46 COVENTRY JUNCTIONS (WALSGRACE)

Project Stage

DCO APPLICATION

Drawing Title

FIGURE 11.7 - NOISE DIFFERENCE CONTOUR: SHORT-TERM NOISE CHANGE WITH THE SCHEME

Suitability

FOR INFORMATION

Sheet Size	Scale	Status	Revision
A3	1:17,500	S2	P02

Drawing Number

HE604820-OIL-ENV-00-DR-LX-30007

© Crown copyright and database rights 2024 Ordnance Survey 100030649. Use of this data is subject to terms and conditions

